
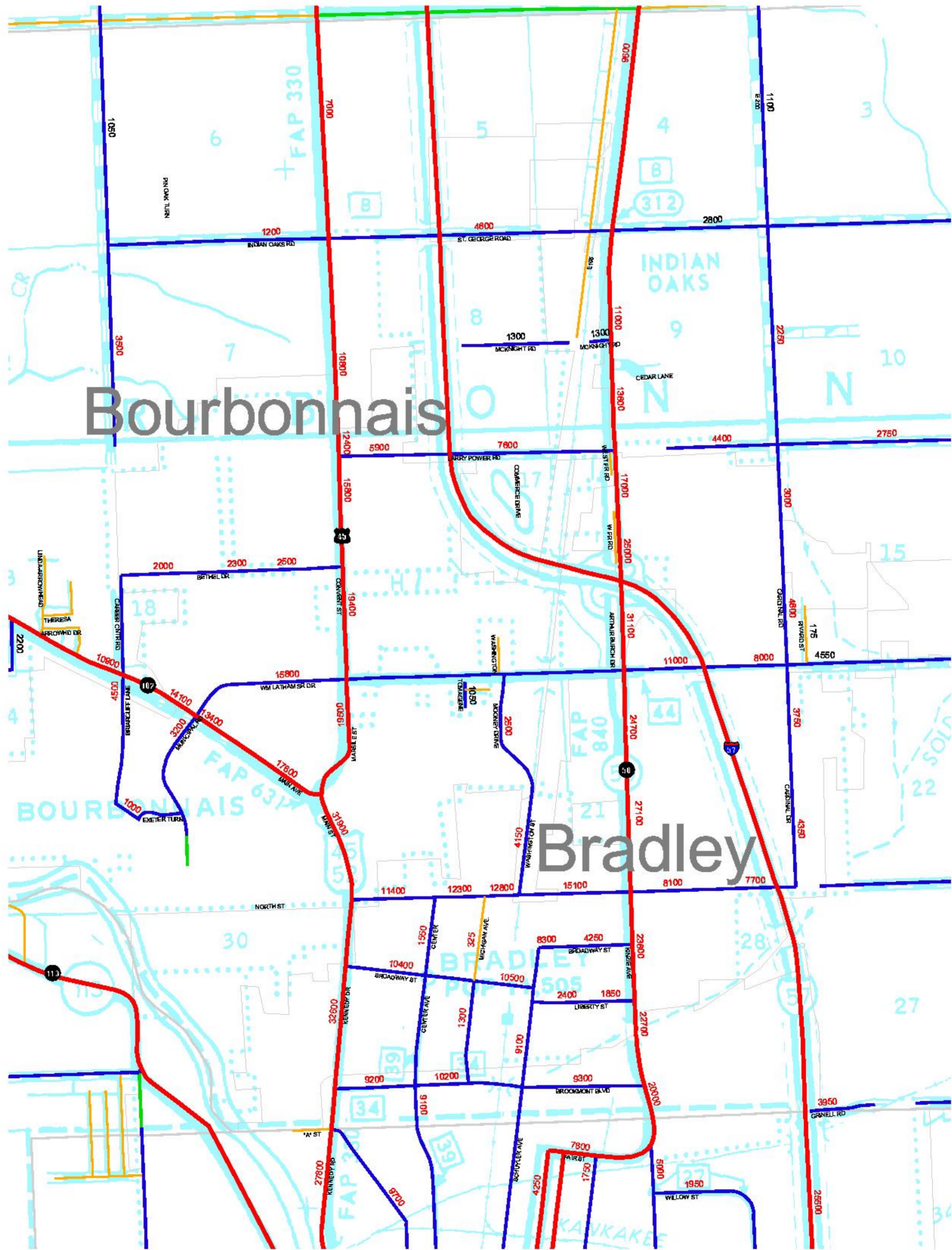


2001 Traffic Map Bourbonnais & Bradley Illinois



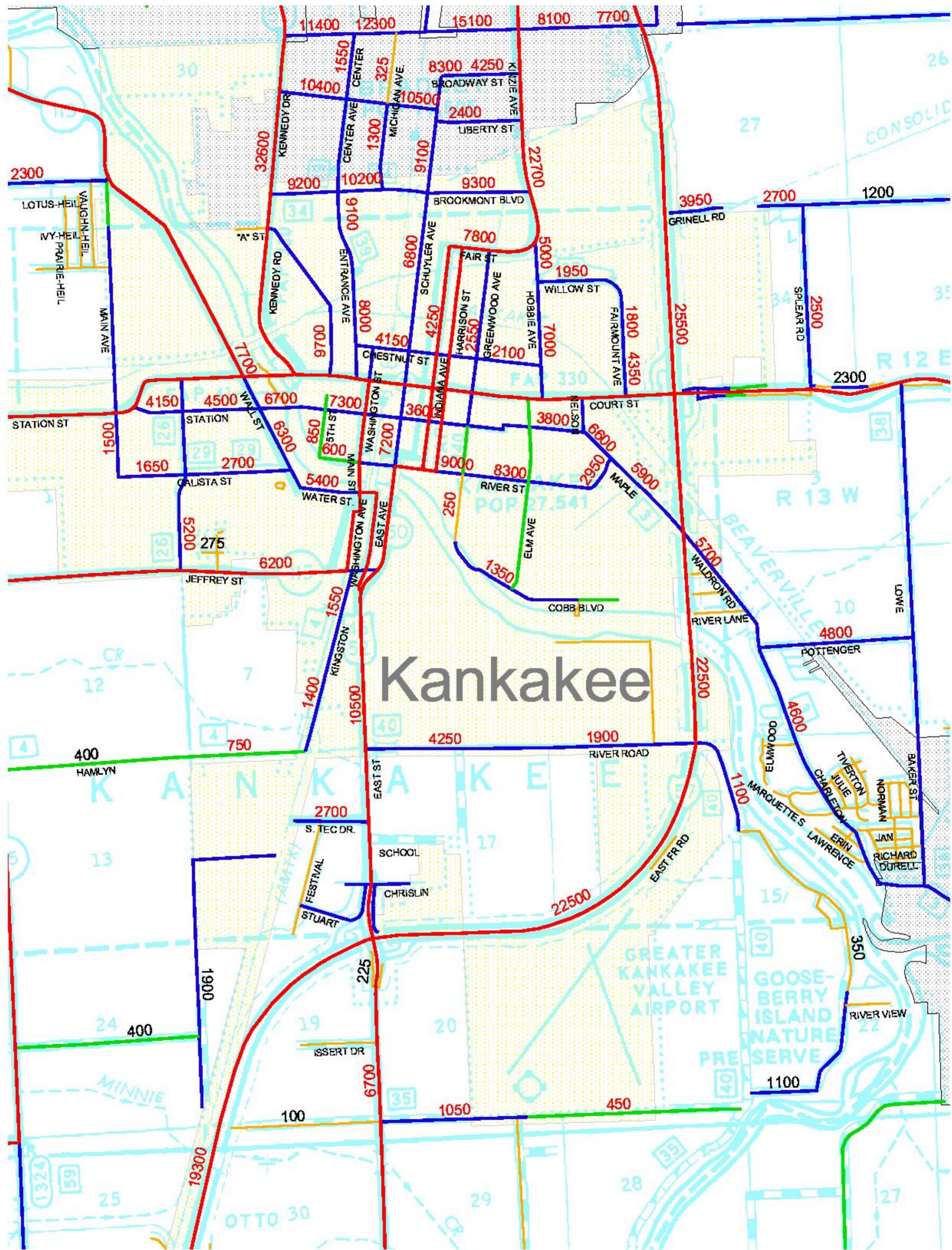
PREPARED BY THE
ILLINOIS DEPARTMENT OF TRANSPORTATION
OFFICE OF PLANNING AND PROGRAMMING

Additional traffic volumes on the State Primary System
and unmarked routes are available on the
Average Daily Traffic Counts GIS application which
can be found at IDOT's web site:
www.dot.state.il.us

LEGEND	
	Marked Routes
	ADT - Unmarked Routes
	0 - 99 or not counted
	100 - 399
	400 - 999
	1000 - Up
	Towns
	Twp/Road Dist (Political)
	County Map
2001 counts in red Prior years counts in black	



2001 Traffic Map KANKAKEE Illinois



Scale
0 2000 4000 Feet



PREPARED BY THE
ILLINOIS DEPARTMENT OF TRANSPORTATION
OFFICE OF PLANNING AND PROGRAMMING

Additional traffic volumes on the State Primary System
and unmarked routes are available on the
Average Daily Traffic Counts GIS application which
can be found at IDOT's web site:
www.dot.state.il.us

LEGEND	
—	Marked Routes
—	ADT - Unmarked Routes
—	0 - 99 or not counted
—	100 - 399
—	400 - 999
—	1000 - Up
	Towns
	Twp/Road Dist (Political)
	County Map
2001 counts in red	
Prior years counts in black	

