



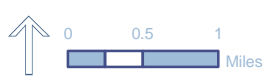
Source: Esri, DigitalGlobe, GeoEye, i-cubed, USDA, USGS, AEX, Getmapping, Aerogrid, IGN, IGP, ANNE swisstopo, and the GIS User Community

 MPO Boundary
 Tier Projects

NOTE: The project numbers are for identification and do not reflect any priority.

KATS MPO

Priority Projects



KANKAKEE COUNTY
LONG RANGE TRANSPORTATION PLAN