

P.L. 94-171 COUNTY BLOCK MAP (CENSUS 2000)

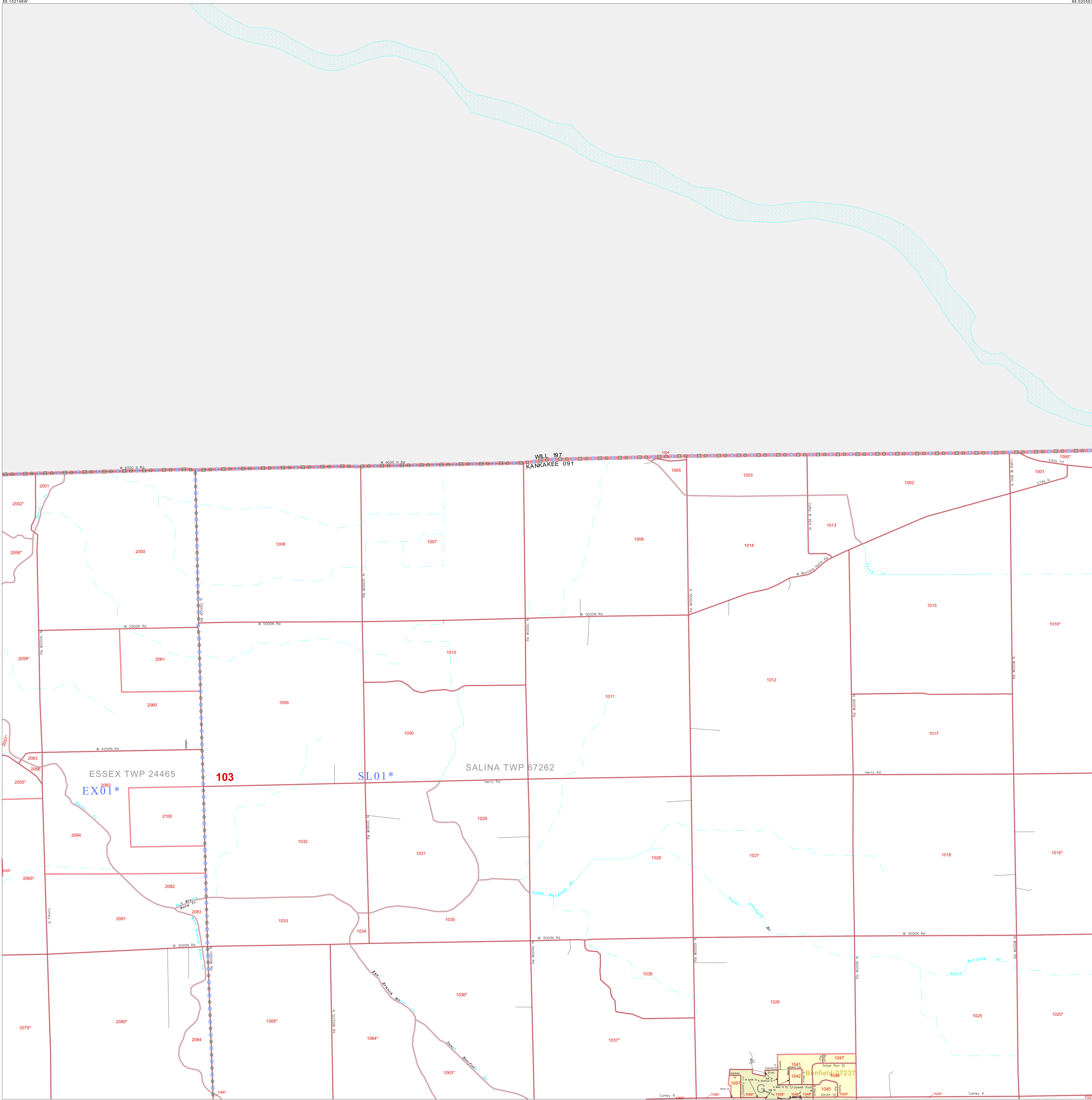
41 245956N
88 152198W

41 245956N
88 020583W

GEOGRAPHIC AREAS LEGEND

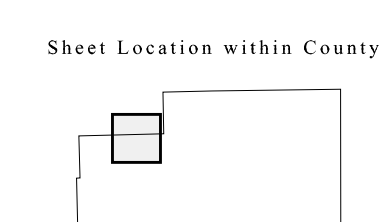
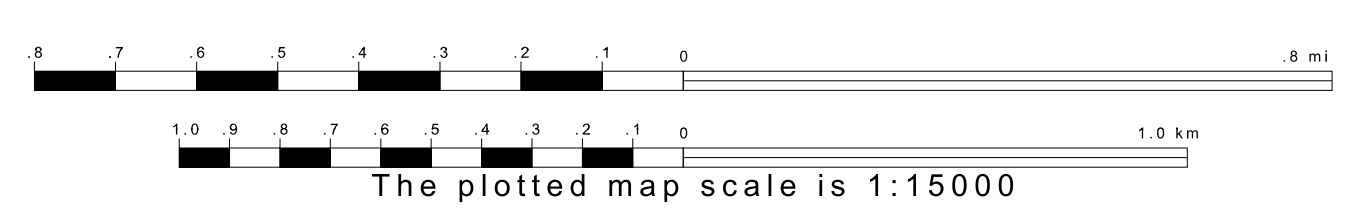
SYMBOL	NAME STYLE
*****	INTERNATIONAL
//////	STATE
■■■■■	COUNTY
□□□□□	MINOR CIVIL DIV ¹
■■■■■	Incorporated Place ²
■■■■■	Census Designated Place ²
.....	Corporate Offset Boundary
●●●●●	Voting District ³
■■■■■	Census Tract
■■■■■	BLOCK ³
■	Military
■	Inset
■	Out Area

1 A "*" following a place name indicates that the place is coterminous with a MCD. A "-" indicates that the place is also a false MCD. In both cases, the MCD name is shown only when it differs from the place name.
 2 A "*" following a VTD code indicates an actual voting district. Its absence indicates that the VTD is a pseudo voting district or no information is available as to its status.
 3 A "*" following a block number indicates that the block number is repeated elsewhere in the block.



41 146465N
88 152198W

41 146465N
88 020583W



Key to Adjacent Sheets

		1
5	6	7
11	12	13

ST: Illinois (17)
 COU: Kankakee (091)
 SHEET 6 OF 22 PARENT SHEETS

